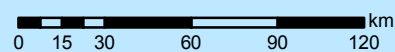
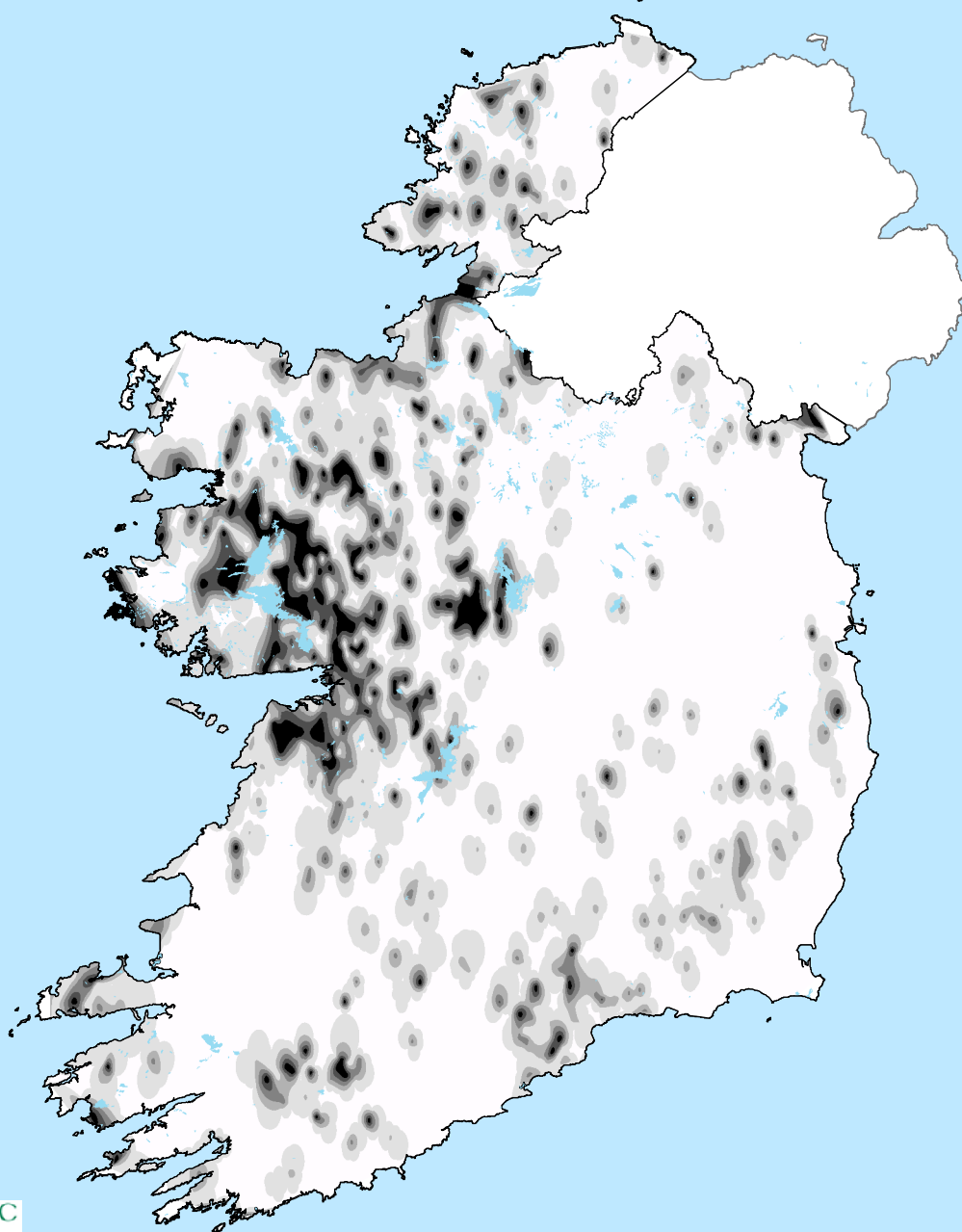
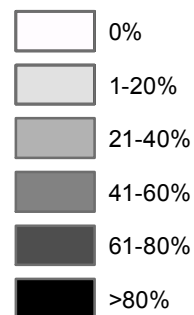


Percentage likelihood that a field boundary is a stone wall in the Republic of Ireland



This map uses LUCAS 2015/12 transect observations, OSI Prime 2 boundaries and GSI bedrock maps to identify the likelihood that a field boundary is a stonewall and not a hedgerow.

Likelihood boundary is a stone wall



IRENET95 Irish Transverse Mercator

Datasets used:
EEA CORINE Land Cover 2012
EEA LUCAS 2015

OSi Prime2
© Ordnance Survey Ireland Government of Ireland
All rights reserved. Licence number DOF 11/1

Stuart Green
Department of Agrifood Business
and Spatial Analysis